



Gatwick Airport Northern Runway Project

Transport Assessment Annex A – Figures

Book 7

VERSION: 1.0

DATE: JULY 2023

Application Document Ref: 7.4

PINS Reference Number: TR020005

KEY

Gatwick Airport

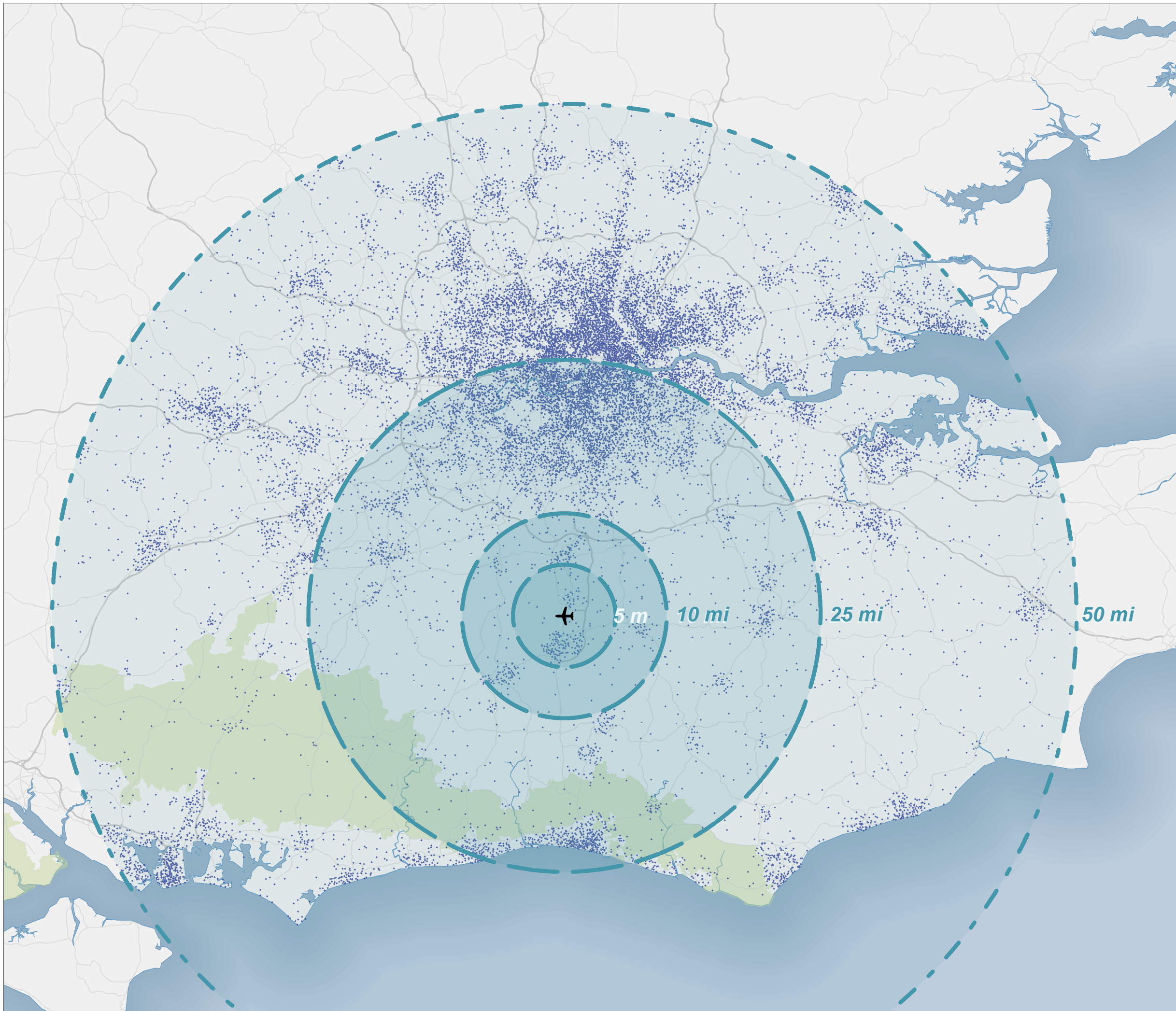
Population Density

1 Dot = 1,000 persons

Distance from Gatwick

Distance from Gatwick

Miles from Gatwick	Population by Distance Band	Cumulative Population
5	170,208	-
10	248,504	418,712
25	5,632,927	5,881,431
50	11,233,645	16,866,572



DOCUMENT

Transport Assessment

DRAWING TITLE

Gatwick Airport catchment area

DATE

July 2023

ORIENTATION



DRAWING NO.

FIGURE 3.1

REVISION

For TA Issue

DRAWN BY

AK

PM / CHECKED BY

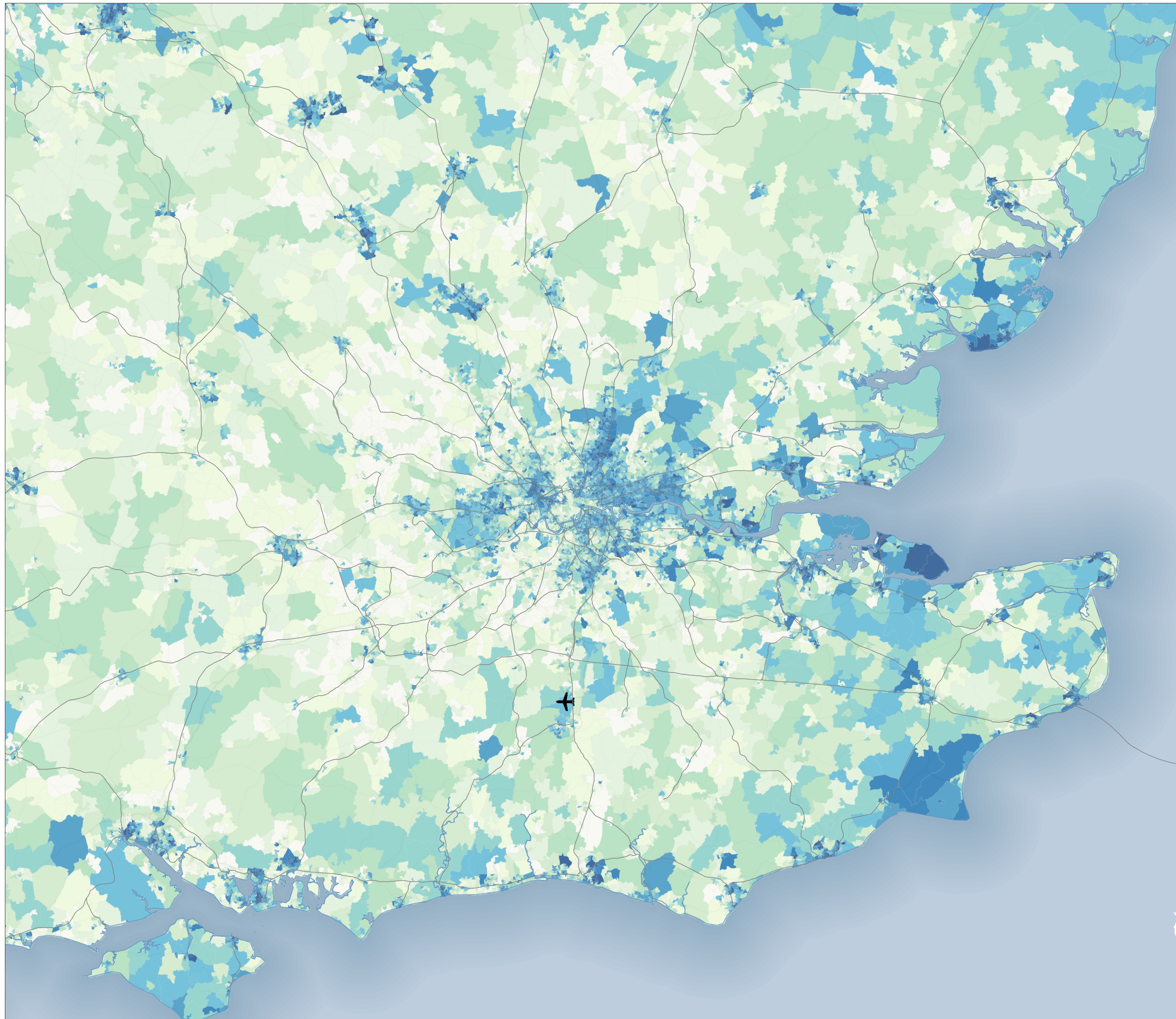
JP

SCALE @ A3 1:573,388



Reproduced from Ordnance Survey map with the permission of Ordnance Survey on behalf of the controller of Her Majesty's Stationery Office © Crown Copyright (2019). License number 0100031673, 10001998, 100048492.

© Copyright 2019 Gatwick Airport Limited. No part of this drawing is to be reproduced without prior permission of Gatwick Airport Limited.



KEY

Index of Multiple Deprivation Decile

- 1 - Most Deprived
- 2
- 3
- 4
- 5
- 6
- 7
- 8
- 9
- 10 - Least Deprived
- Railways
- Gatwick Airport

DOCUMENT

Transport Assessment

DRAWING TITLE

Index of multiple deprivation

DATE

July 2023

ORIENTATION



DRAWING NO.

FIGURE 3.2

REVISION

For TA Issue

DRAWN BY

AK

PM / CHECKED BY

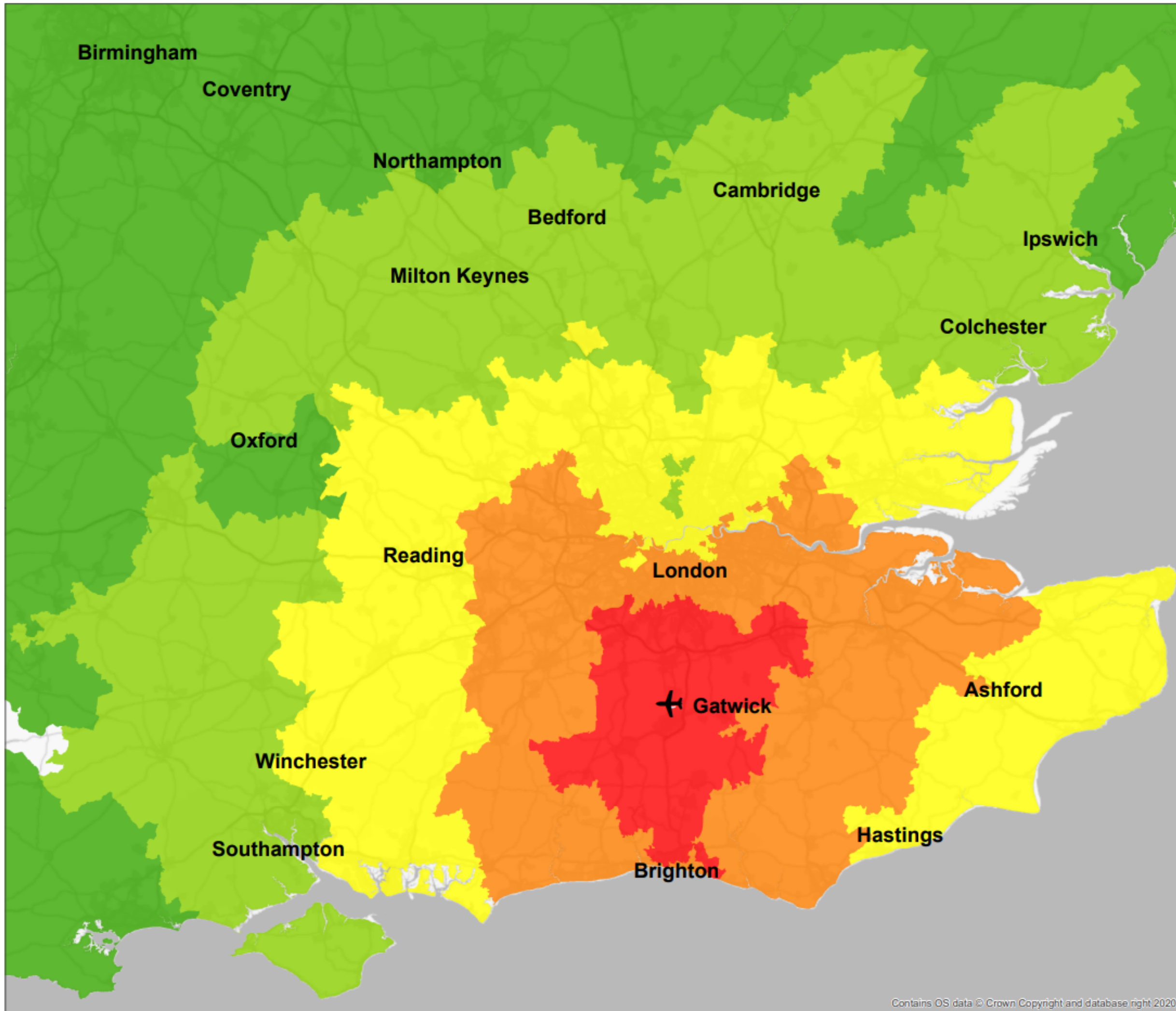
JP

SCALE @ A3 1:750,000



Reproduced from Ordnance Survey map with the permission of Ordnance Survey on behalf of the controller of Her Majesty's Stationery Office © Crown Copyright (2019). License number 0100031673, 10001998, 100048492.

© Copyright 2019 Gatwick Airport Limited. No part of this drawing is to be reproduced without prior permission of Gatwick Airport Limited.



Legend

Gatwick Airport

Travel Time

- 0 - 30 minutes
- 31 - 60 minutes
- 61 - 90 minutes
- 91 - 120 minutes
- 121 - 240 minutes

DOCUMENT

Transport Assessment

DRAWING TITLE

Minimum travel time isochrones by car (2016 IP)

DATE

July 2023

ORIENTATION



DRAWING NO.

FIGURE 3.3

REVISION

For TA Issue

DRAWN BY

SM

PM / CHECKED BY

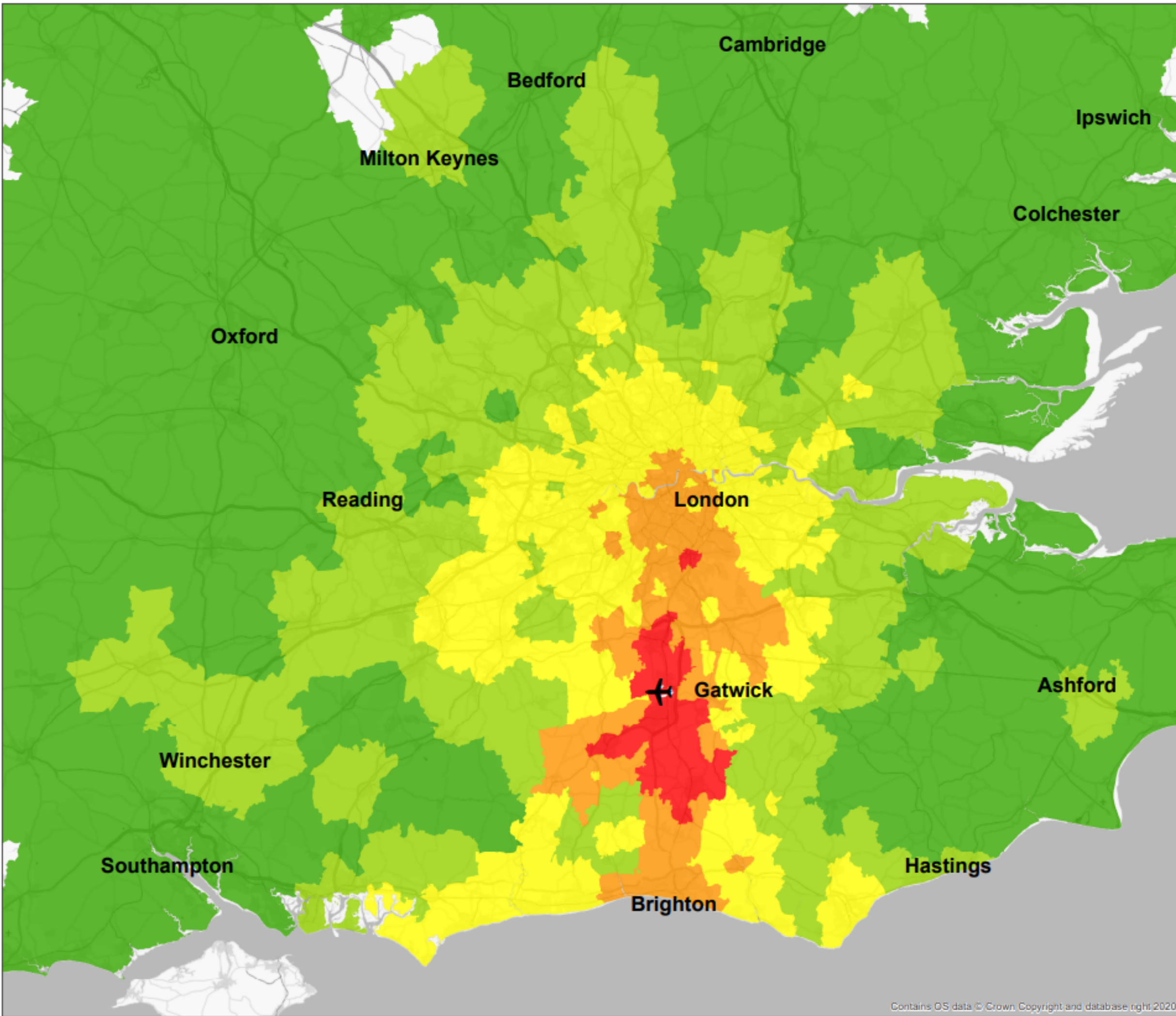
KW

SCALE @ A3 1:18,000



Reproduced from Ordnance Survey map with the permission of Ordnance Survey on behalf of the controller of Her Majesty's Stationery Office © Crown Copyright (2023). License number 0100031673, 10001998, 100048492.

© Copyright 2023 Gatwick Airport Limited. No part of this drawing is to be reproduced without prior permission of Gatwick Airport Limited.



Legend

KEY

Gatwick Airport

Travel Time

- 0 - 30 minutes
- 31 - 60 minutes
- 61 - 90 minutes
- 91 - 120 minutes
- 121 - 240 minutes

DOCUMENT

Transport Assessment

DRAWING TITLE

Minimum travel time isochrones by public transport (2016 IP)

DATE

July 2023

ORIENTATION



DRAWING NO.

FIGURE 3.4

REVISION

For TA Issue

DRAWN BY

SM

PM / CHECKED BY

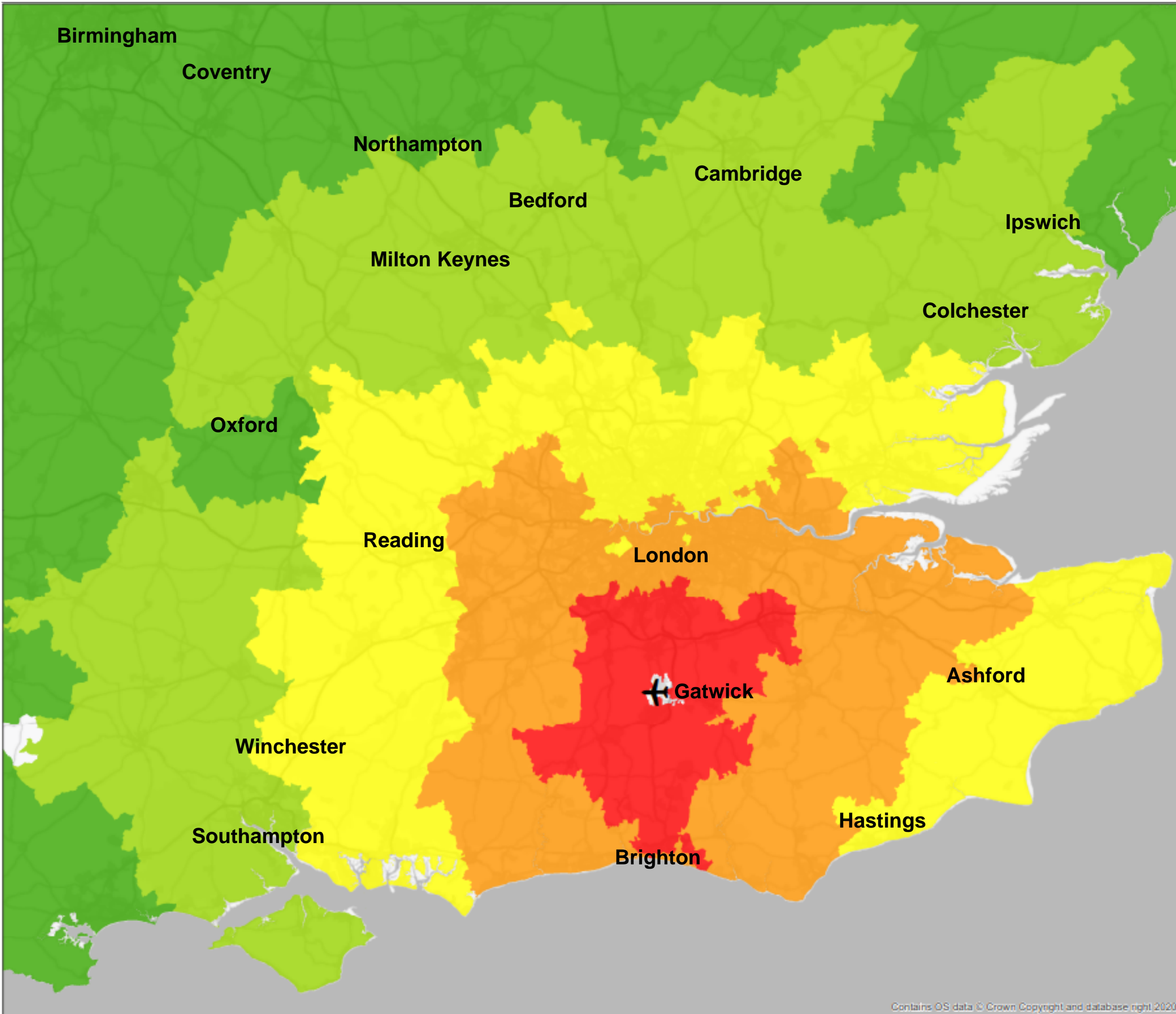
KW

SCALE @ A3 1:18,000



Reproduced from Ordnance Survey map with the permission of Ordnance Survey on behalf of the controller of Her Majesty's Stationery Office © Crown Copyright (2023). License number 0100031673, 10001998, 100048492.

© Copyright 2023 Gatwick Airport Limited. No part of this drawing is to be reproduced without prior permission of Gatwick Airport Limited.



Legend

Gatwick Airport

Travel Time

- 0 - 30 minutes
- 31 - 60 minutes
- 61 - 90 minutes
- 91 - 120 minutes
- 121 - 240 minutes

DOCUMENT

Transport Assessment

DRAWING TITLE

Minimum travel time isochrones
by car and public transport (2016 IP)

DATE

July 2023

ORIENTATION



DRAWING NO.

FIGURE 3.5

REVISION

For TA Issue

DRAWN BY

SM

PM / CHECKED BY

KW

SCALE @ A3 1:18,000

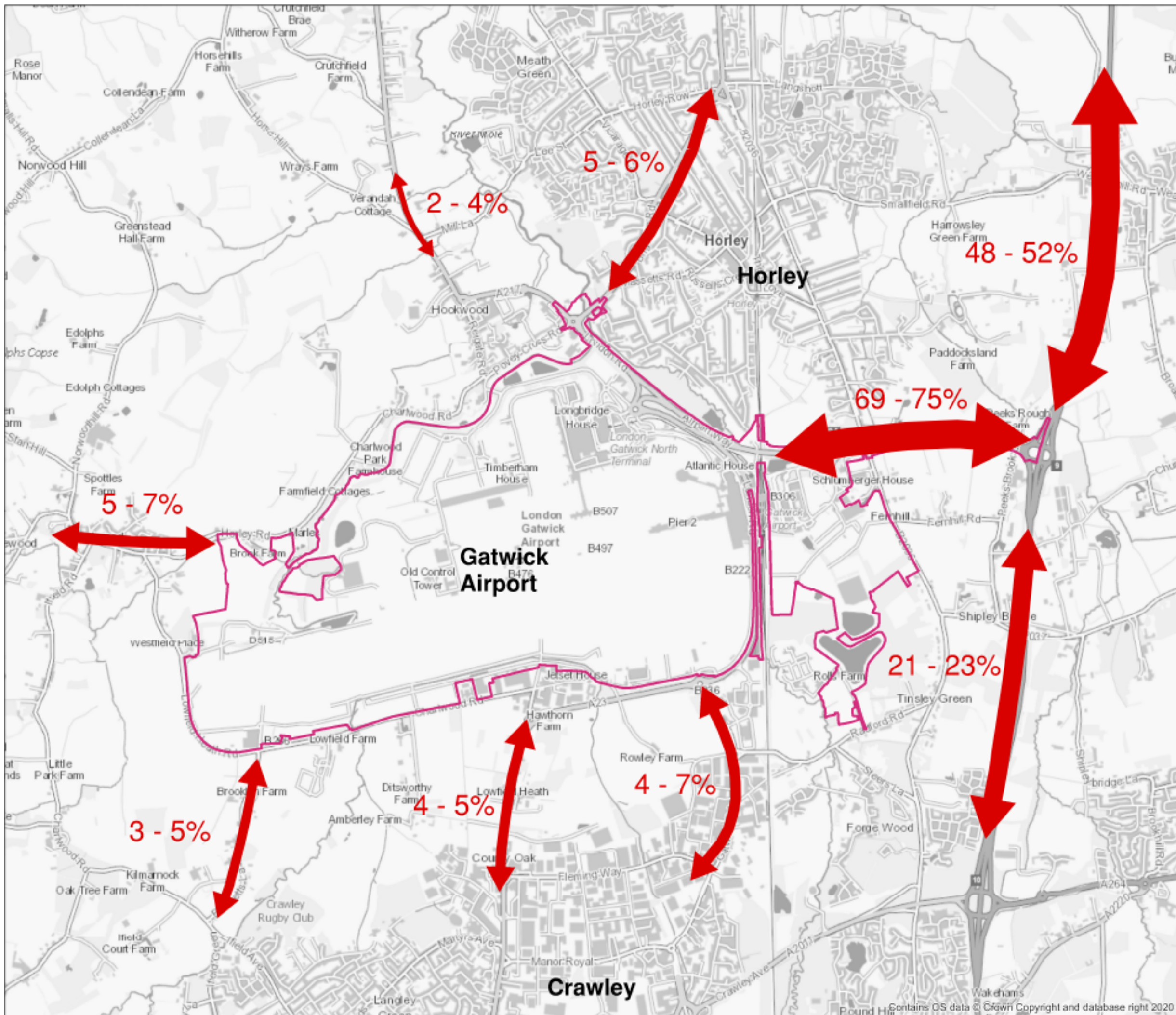


Reproduced from Ordnance Survey map with the permission of Ordnance Survey on behalf of the controller of Her Majesty's Stationery Office © Crown Copyright (2023). License number 0100031673, 10001998, 100048492.

© Copyright 2023 Gatwick Airport Limited. No part of this drawing is to be reproduced without prior permission of Gatwick Airport Limited.

Legend

DCO Boundary



DOCUMENT

Transport Assessment

DRAWING TITLE

Gatwick-bound vehicle distributions

DATE

July 2023

ORIENTATION



DRAWING NO.

FIGURE 12.1

REVISION

For TA Issue

DRAWN BY

SM

PM / CHECKED BY

KW

SCALE @ A3 1:18,000

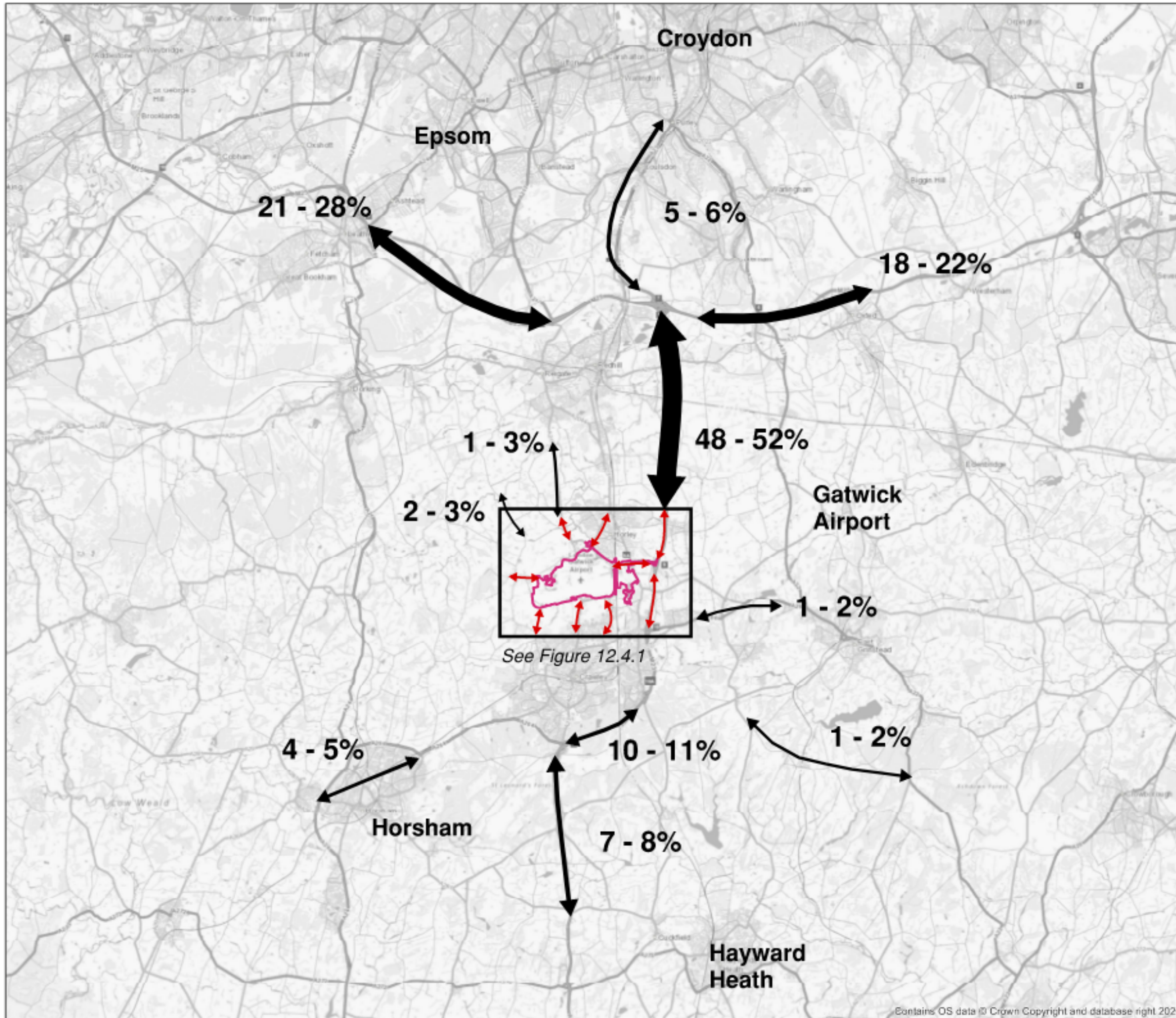


Reproduced from Ordnance Survey map with the permission of Ordnance Survey on behalf of the controller of Her Majesty's Stationery Office © Crown Copyright (2023). License number 0100031673, 10001998, 100048492.

© Copyright 2023 Gatwick Airport Limited. No part of this drawing is to be reproduced without prior permission of Gatwick Airport Limited.

Legend

DCO Boundary



DOCUMENT

Transport Assessment

DRAWING TITLE

Gatwick-bound vehicle distributions

DATE

July 2023

ORIENTATION



DRAWING NO.

FIGURE 12.2

REVISION

For TA Issue

DRAWN BY

SM

PM / CHECKED BY

KW

SCALE @ A3 1:18,000



Reproduced from Ordnance Survey map with the permission of Ordnance Survey on behalf of the controller of Her Majesty's Stationery Office © Crown Copyright (2023). License number 0100031673, 10001998, 100048492.

© Copyright 2023 Gatwick Airport Limited. No part of this drawing is to be reproduced without prior permission of Gatwick Airport Limited.

Legend

-  2 km on Active Network
 -  National Cycling Network Route 21
 -  Public Footpath
 -  Public Bridleway
 -  Public Byway
 -  Key Pedestrian and Cycling Links
- Proposals**
-  New / Improved Pedestrian / Cycle Routes
 -  New Pedestrian Only Links
 -  Improvements to Existing Footways (Pedestrian Only)
 -  Diverted Key Section of Sussex Border Path

DOCUMENT

Transport Assessment

DRAWING TITLE

Key walking routes within 2 km

DATE

July 2023

ORIENTATION



DRAWING NO.

FIGURE 14.1

REVISION

For TA Issue

DRAWN BY

SM

PM / CHECKED BY

KW

SCALE @ A3 1:18,000



Reproduced from Ordnance Survey map with the permission of Ordnance Survey on behalf of the controller of Her Majesty's Stationery Office © Crown Copyright (2023). License number 0100031673, 10001998, 100048492.

© Copyright 2023 Gatwick Airport Limited. No part of this drawing is to be reproduced without prior permission of Gatwick Airport Limited.

